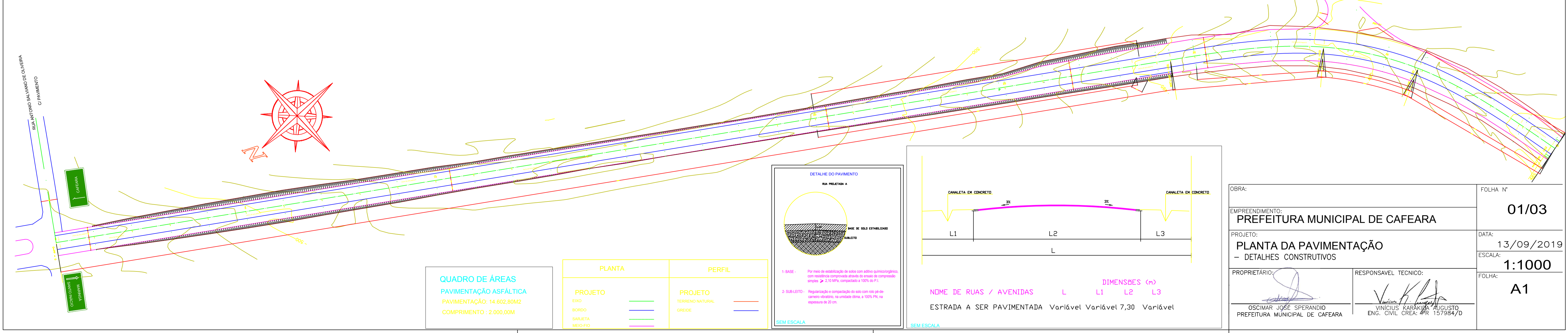
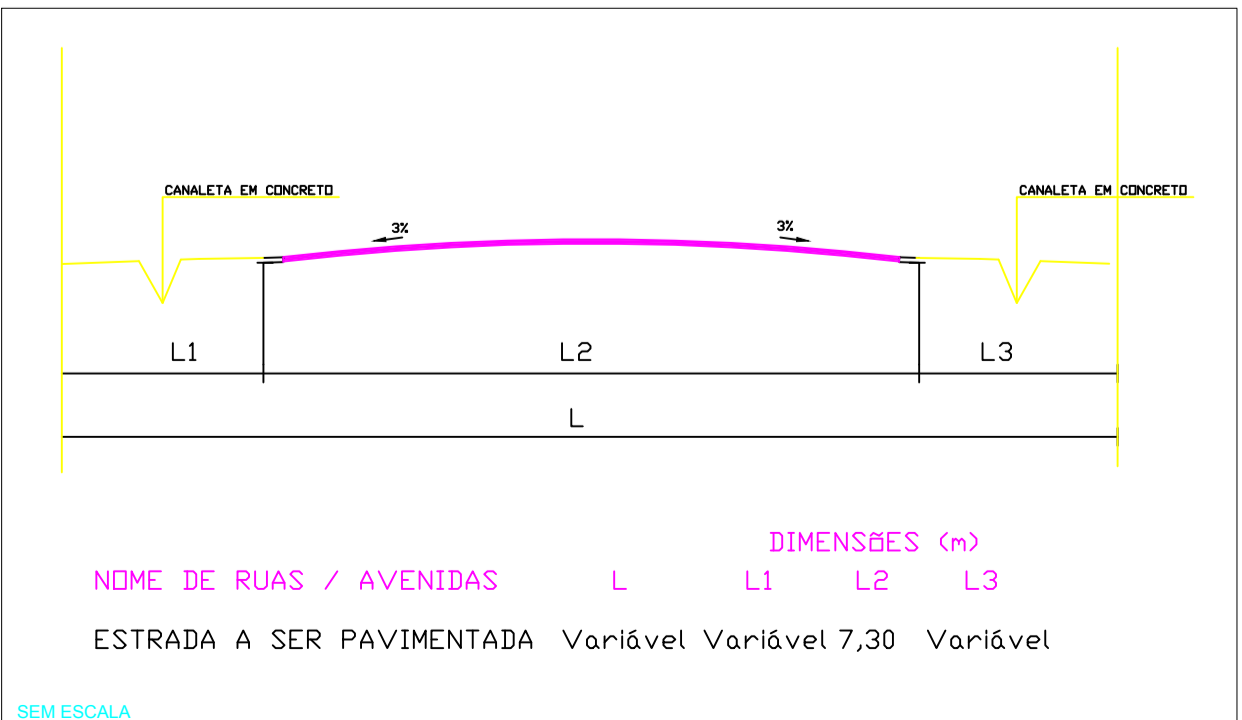
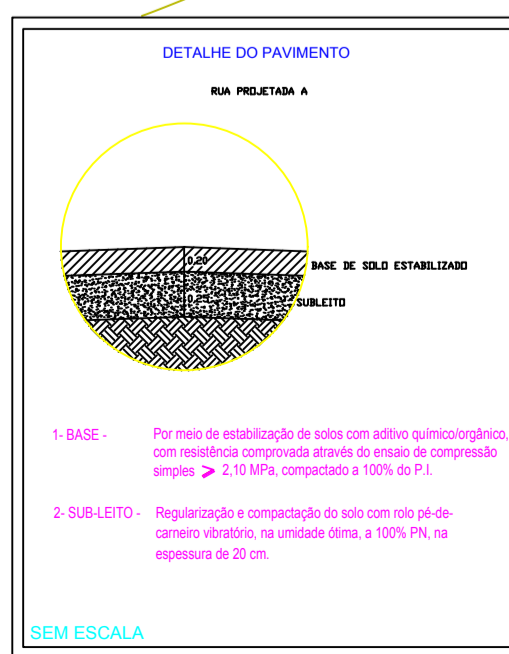


Estaca	Cota no Terreno (m)	Cota no Projeto (m)
0	496,597	496,633
1	496,667	496,649
2	497,117	496,778
3	497,711	497,036
4	498,328	497,422
5	499,457	497,938
6	500,054	498,882
7	500,300	499,358
8	500,295	499,790
9	500,283	500,002
10	500,292	500,653
11	500,453	500,180
12	500,746	500,881
13	500,013	500,867
14	500,895	500,008
15	500,829	500,033
16	502,713	502,834
17	500,366	502,729
18	500,437	502,359
19	500,686	500,884
20	500,850	500,284
21	500,427	500,590
22	500,336	499,728
23	499,291	499,236
24	498,288	497,773
25	497,752	498,797
26	497,574	495,822
27	498,072	494,848
28	495,335	493,870
29	494,789	492,885
30	494,550	492,643
31	493,437	491,919
32	492,075	490,068
33	490,787	488,997
34	489,550	488,641
35	488,775	488,018
36	488,099	487,041
37	486,778	485,089
38	485,794	484,114
39	484,333	483,138
40	483,475	482,777



**QUADRO DE ÁREAS**  
 PAVIMENTAÇÃO ASFÁLTICA  
 PAVIMENTAÇÃO: 14.602,80M<sup>2</sup>  
 COMPRIMENTO: 2.000,00M

	PLANTA	PERFIL
PROJETO	—	—
EIXO	—	—
BORDO	—	—
SARJETA	—	—
MEDIÇÃO	—	—
TERRENO NATURAL	—	—
GRIDE	—	—



OBRA:	FOLHA N°
EMPRESAMENTO: <b>PREFEITURA MUNICIPAL DE CAFEARA</b>	<b>01/03</b>
PROJETO: <b>PLANTA DA PAVIMENTAÇÃO</b>	DATA: 13/09/2019
- DETALHES CONSTRUTIVOS	ESCALA: <b>1:1000</b>
PROPRIETÁRIO:	FOLHA: <b>A1</b>
RESPONSÁVEL TÉCNICO:	
OSCAR JOSÉ SPERANJO PREFEITURA MUNICIPAL DE CAFEARA	VINÍCIUS KARAKIWA ALBUQUERQUE ENGR. CIVIL CREA: 49.157984/D