
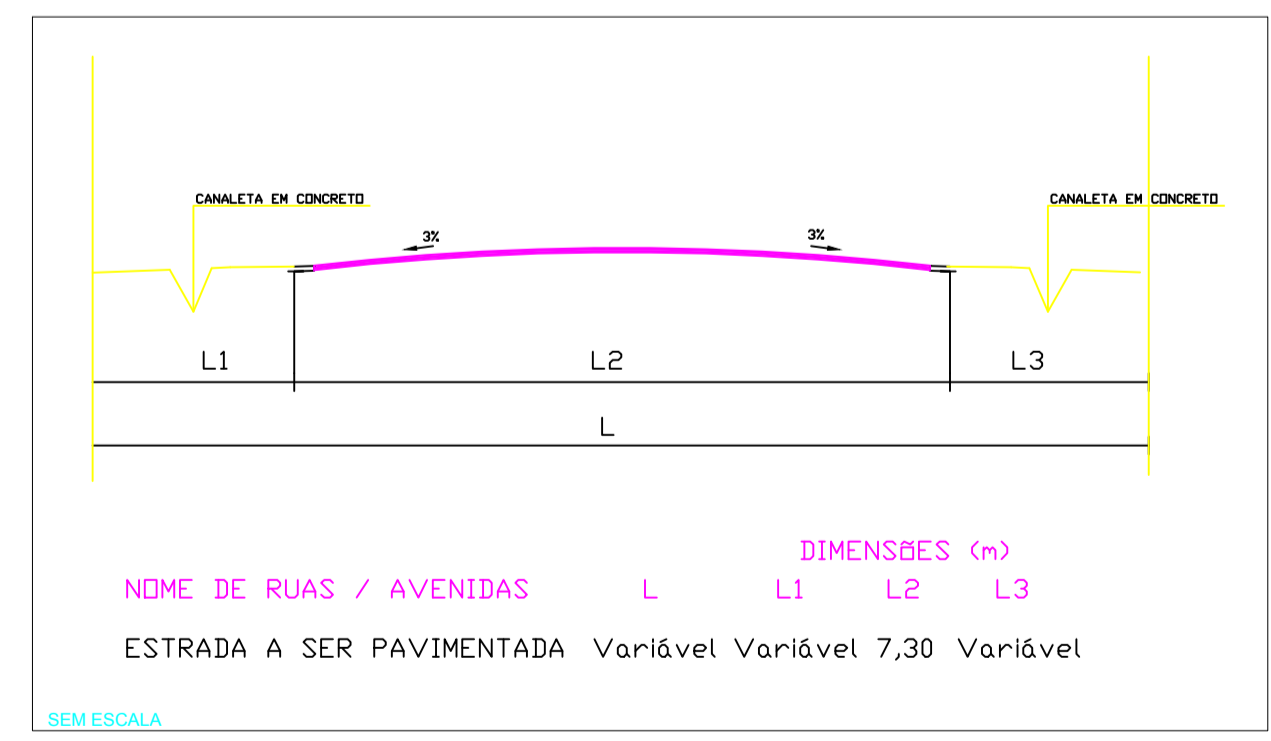
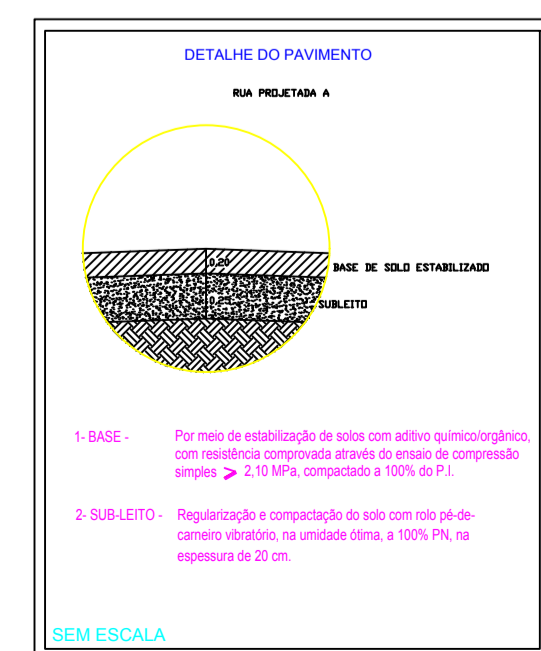


Estação	Cota de Cálculo	Cota de Referência
78	457,205	450,834
80	459,273	459,870
81	458,825	459,488
82	458,092	458,695
83	457,800	457,491
84	456,481	456,486
85	455,792	455,582
86	454,025	454,677
87	451,827	452,873
88	450,311	451,068
89	448,339	449,259
90	446,452	447,454
91	444,644	445,645
92	442,918	443,840
93	441,277	442,035
94	439,727	440,230
95	438,257	438,425
96	436,844	436,620
97	435,456	434,815
98	434,092	433,010
99	432,752	431,205
100	431,387	429,400
101	429,966	427,595
102	428,529	425,790



PLANTA	PERFIL
PROJETO	PROJETO
SOLO	TERRENO NATURAL
SARRETA	GREIDE
MEIO-FIO	



OBRA:	PAVIMENTAÇÃO COM BASE ESTABILIZADA DA RODOVIA MUNICIPAL	FOLHA N°	03/03
EMPRESAMENTO:	PREFEITURA MUNICIPAL DE CAFEARA	DATA:	13/09/2019
PROJETO:	PLANTA DA PAVIMENTAÇÃO - DETALHES CONSTRUTIVOS	ESCALA:	1:1000
PROPRIETÁRIO:	RESPONSÁVEL TÉCNICO:	FOLHA:	A1
OSCAR JOSÉ SPERANDIO PREFEITURA MUNICIPAL DE CAFEARA	VINÍCIUS KARAKIWA AUGUSTO ENG. CIVIL CREA: PR 157984/D		